

①



A cooperative land use planning effort between NSA Crane and surrounding communities


Comments

Your comments are VERY IMPORTANT to the development of this Plan and will be taken into consideration throughout the project duration.

The noise chart for LGTF are completely inaccurate. The charts were not even provided to LGTF for review. There is only a 10lb NEW for surface (noise producing) charges. The 100lb NEW (surface) would never be approved. The info is damaging



Please return this comment form to the registration table or to a project representative.



A cooperative land use planning effort between NSA Crane and surrounding communities

Comments

Your comments are VERY IMPORTANT to the development of this Plan and will be taken into consideration throughout the project duration.

- Internet is sometimes patchy
- I farm across road from Lake Glendora - My GPS in tractor + combine quits while I am in that field. When GPS quits, the planter quits planting. please contact me directly. Thanks

Please return this comment form to the registration table or to a project representative.





A cooperative land use planning effort between NSA Crane and surrounding communities

Comments

Your comments are VERY IMPORTANT to the development of this Plan and will be taken into consideration throughout the project duration.

Is there a plan to expand the Chandra facility or change what they do there to create an incompatibility issue with Sullivan on the surrounding area

Please return this comment form to the registration table or to a project representative.



A cooperative land use planning effort between NSA Crane and surrounding communities

Comments

Your comments are VERY IMPORTANT to the development of this Plan and will be taken into consideration throughout the project duration.

Thank you for your presentation tonight
The Advancement for the protection of America is Mandatory and deserves co-operation
I'm highly concerned about the vertical atmospheric impact of any explosions in the area that might affect airspace and require a higher ceiling in a temporary Flight Restriction area. SIV airport uses a left hand pattern on both runways 18 and 36. Twin engine aircraft and the larger planes that use SIV on Rwy 18 need notice from Flight Service when the TFR is in effect.

Please return this comment form to the registration table or to a project representative.

Sullivan County Board of Aviation Commissioners Paul W. Wilkey, Secretary & Private Pilot over

SIV and its users need a notification system when the TFR is in effect.

Most flights in & out of SIV are Local, recreational and VFR.



A cooperative land use planning effort between NSA Crane and surrounding communities

Comments

Your comments are VERY IMPORTANT to the development of this Plan and will be taken into consideration throughout the project duration.

We lose wireless routers frequently. I live approximately 3/4 of a mile away



A cooperative land use planning effort between
NSA Crane and surrounding communities

Comments

Your comments are VERY IMPORTANT to the development of this Plan and will be taken into consideration throughout the project duration.

UM IS NOT A WORD!

Please return this comment form to the registration table or to a project representative.



A cooperative land use planning effort between
NSA Crane and surrounding communities

Comments

Your comments are VERY IMPORTANT to the development of this Plan and will be taken into consideration throughout the project duration.

I WANT TO ASK QUESTION ABOUT HOW THIS ^{GOT} STARTED
ON THE STATE ~~MAP~~ PART.

Please return this comment form to the registration table or to a project representative.



A cooperative land use planning effort between NSA Crane and surrounding communities

Comments

Your comments are VERY IMPORTANT to the development of this Plan and will be taken into consideration throughout the project duration.

- ELECTRICAL PWR FLUCTUATION *Evening*


- DISH TV

- CELL PHONE

- ~~WIFI~~ MY FI

- BLASTING

Recent within the last year



*SWKS ALSO REMOVED TO BRING TO GAS STATION
WI THIN SUBSTATION INSTALLATION
ANTENNAS LIVE ON ~~ADJACENT~~ LAKE LOON (KAYAK LAKE)*


Please return this comment form to the registration table or to a project representative.



A cooperative land use planning effort between NSA Crane and surrounding communities

Comments

Your comments are VERY IMPORTANT to the development of this Plan and will be taken into consideration throughout the project duration.



*WIFI } INTERFERENCE
DIGITAL TV }
W/IN LAST 8 mo & PARTICULARLY
W/IN LAST 2 mo*

RANGE 1-2 mile NW

CO RD 175 / 300 TO CO 450 & 175E

Please return this comment form to the registration table or to a project representative.



A cooperative land use planning effort between NSA Crane and surrounding communities

Comments

Your comments are VERY IMPORTANT to the development of this Plan and will be taken into consideration throughout the project duration.

What is the noise Db from your testing?
Do you have any seismographs for vibration readings?
If so what are they for the past 3 years?
Are you buying any land within 1 mile of Lake
Glendora Test Fac? lights, Internet, and TV problems
Foundation problems and

no knowledge of meetings. Please return this comment form to the registration table or to a project representative.

Would like to speak about cell phone & WIFI reception.



A cooperative land use planning effort between NSA Crane and surrounding communities

Comments

Your comments are VERY IMPORTANT to the development of this Plan and will be taken into consideration throughout the project duration.

If any compatibility issues arise between NSA Crane and adjoining landowners that affect "the mission" how will this be handled if the compatibility issue is associated with the landowner. If the compatibility issue addressed would result in restriction to land use, how will landowner be compensated for loss of land use?

Please return this comment form to the registration table or to a project representative.



A cooperative land use planning effort between
NSA Crane and surrounding communities

Comments

Your comments are VERY IMPORTANT to the development of this Plan and will be taken into consideration throughout the project duration.

The issues of internet, cell phone AND all frequency spectrum
issues are NOT being answered. Will you interrupt GPS, 900 mhz
AND 2.4 spectrums? With no zoning in effect, how does
CONSTRUCTION occur?

How will we be notified

When things will happen?

Please return this comment form to the registration table or to a project representative.